

# City Council District 5

# City Council District 5

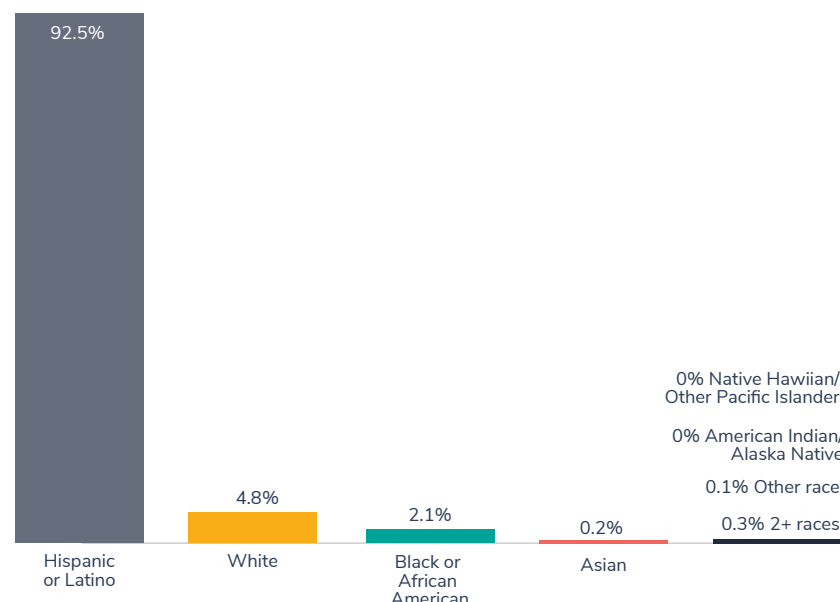
POPULATION (2021) **141,149**

POPULATION WITH A DISABILITY (2021) **20.2%**

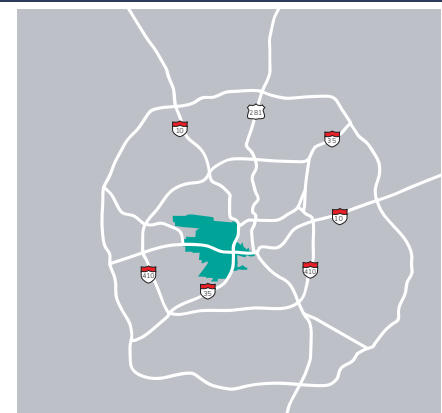
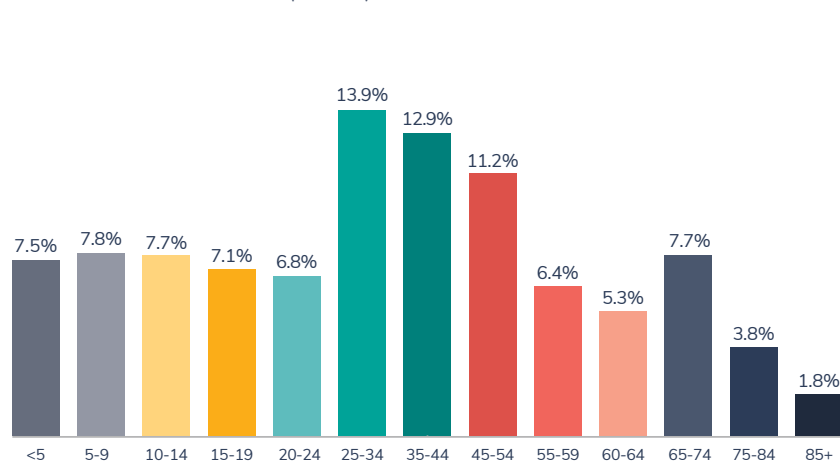
HOUSEHOLDS WITH 1 OR MORE UNDER AGE 18 (2021) **37.3%**

HOUSEHOLDS WITH 1 OR MORE OVER AGE 65 (2021) **31.1%**

BY RACE/ETHNICITY (2021)



BY AGE GROUP (2021)



**23.9** SQUARE MILES

- Community Centers**  
Melendrez Community Center  
Palm Heights Community Center
- Senior Centers**  
District 5 Comprehensive Senior Center  
Normoyle Community Center & Comprehensive Senior Center
- 4 Libraries**
- Transit Centers**  
Centro Plaza
- Colleges & Universities**  
The University of Texas at San Antonio (UTSA) - Downtown Campus  
Our Lady of the Lake University
- Landmarks**  
Blue Star Arts Complex  
Guadalupe Cultural Arts Center  
San Antonio Mural Tour
- 41 City Parks**
- 129 SA2020 Nonprofit Partners** serving district constituents  
[SA2020.org/partners](http://SA2020.org/partners)

PER CAPITA INCOME (2021) **\$17,234**

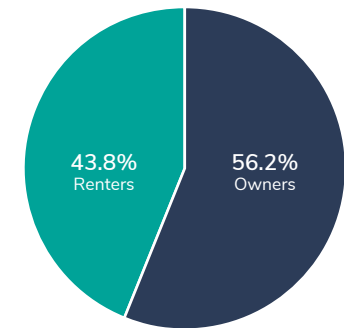
POPULATION LIVING IN POVERTY (2021) **29.4%**

POPULATION AGE <18 LIVING IN POVERTY (2021) **46.7%**

EMPLOYED POPULATION (AGE 19-64) WITHOUT HEALTH INSURANCE (2021) **36.4%**

**36.4%**

OCCUPIED UNITS BY STATUS (2021)



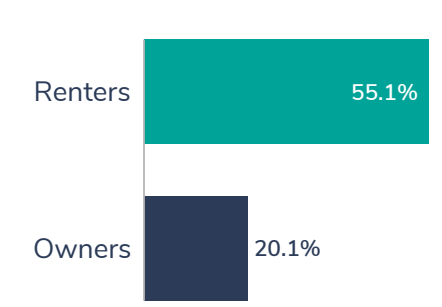
MUNICIPAL ELECTION TURNOUT (2021) **12%**

**12%**

WORKERS (AGE 16+) USING CARPOOL OR PUBLIC TRANSIT (2021) **20.4%**

**20.4%**

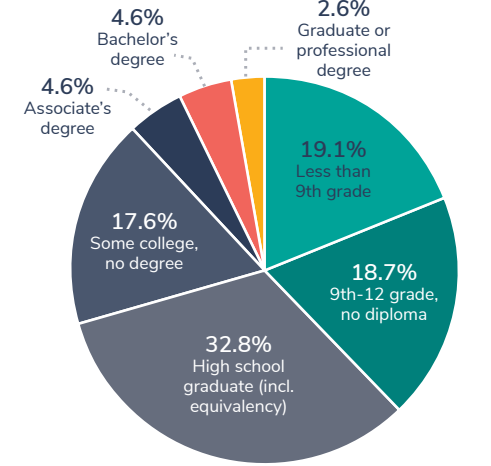
HOUSING COST BURDENED (2021)



MIDTERM ELECTION TURNOUT (2022) **27.7%**

**27.7%**

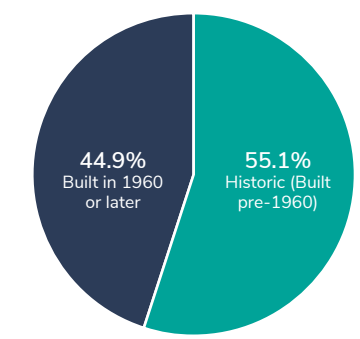
EDUCATIONAL ATTAINMENT (AGE 25+) (2021)



HOUSEHOLDS WITH BROADBAND CONNECTIONS (2021) **72.9%**

**72.9%**

AGE OF HOMES (2021)



REGISTERED VOTERS (2022) **62,685**

**62,685**