

City Council District 3

City Council District 3

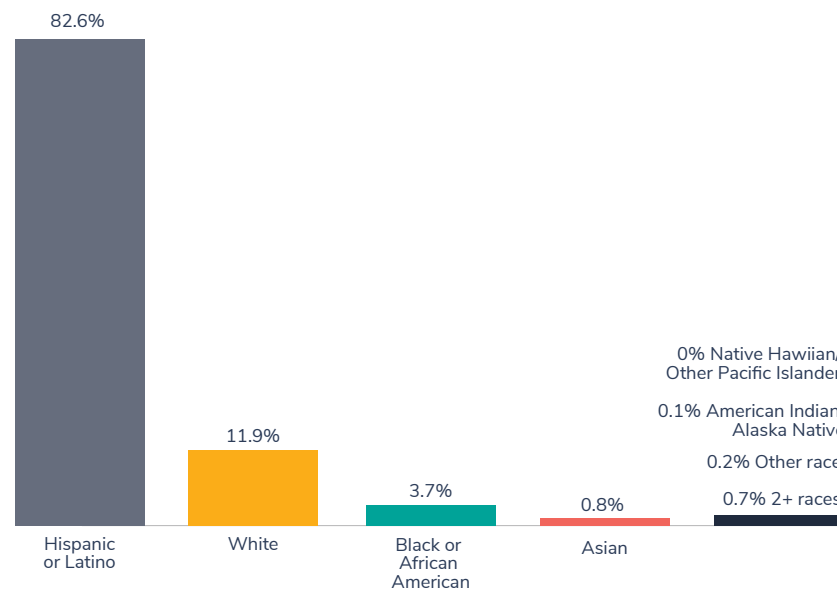
POPULATION (2021) **140,887**

POPULATION WITH A DISABILITY (2021) **19.5%**

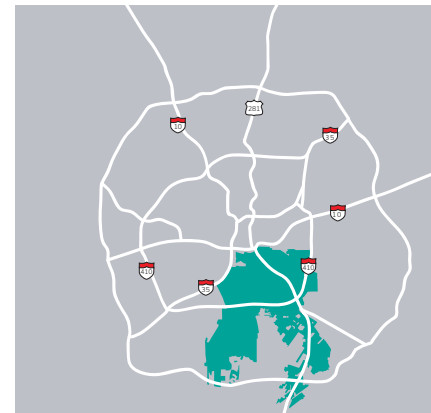
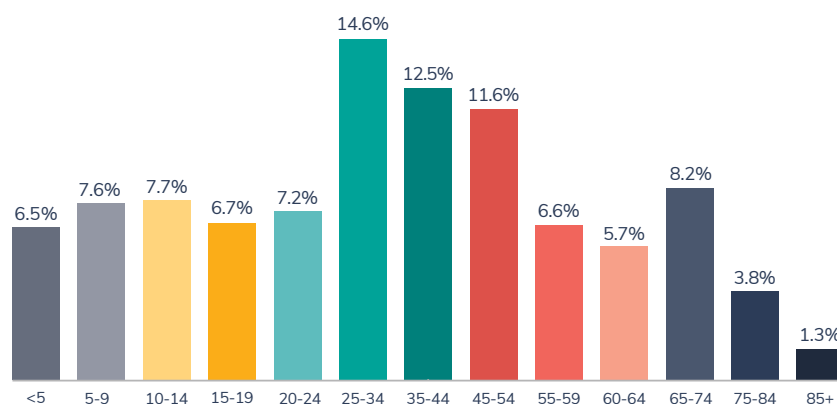
HOUSEHOLDS WITH 1 OR MORE UNDER AGE 18 (2021) **36.3%**

HOUSEHOLDS WITH 1 OR MORE OVER AGE 65 (2021) **28.4%**

BY RACE/ETHNICITY (2021)



BY AGE GROUP (2021)



77.3 SQUARE MILES

- Community Centers**
 - Bode Community Center
 - Father Roman Community Center
 - Harlandale Community Center
 - South Side Lions Community Center

- Senior Centers**
 - South Side Lions Senior Center

- 3 Libraries**

- Transit Centers**
 - Brooks Transit Center
 - Madla Transit Center

- Colleges & Universities**
 - Texas A&M University- San Antonio
 - UIW School of Osteopathic Medicine

- Landmarks**
 - Home to the UNESCO World Heritage Missions: Mission Concepción, Mission San Jose, Mission Espada, Mission San Juan
 - Brooks & The Greenline
 - Mission Marquee Plaza
 - Stinson Municipal Airport

- 44 City Parks**

- 118 SA2020 Nonprofit Partners** serving district constituents
SA2020.org/partners

PER CAPITA INCOME (2021) **\$20,856**

POPULATION LIVING IN POVERTY (2021) **21.4%**

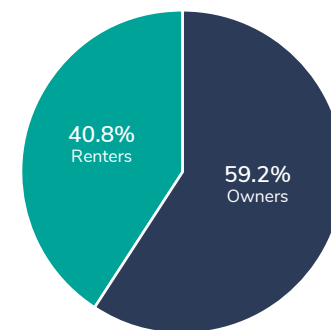
POPULATION AGE <18 LIVING IN POVERTY (2021) **29.6%**

EMPLOYED POPULATION (AGE 19-64) WITHOUT HEALTH INSURANCE (2021) **26.8%**

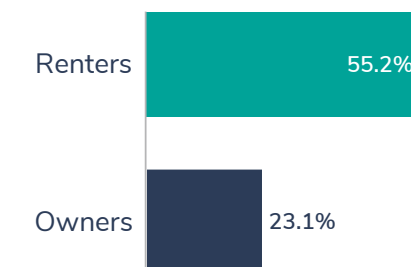
WORKERS (AGE 16+) USING CARPOOL OR PUBLIC TRANSIT (2021) **19.4%**

HOUSEHOLDS WITH BROADBAND CONNECTIONS (2021) **74.9%**

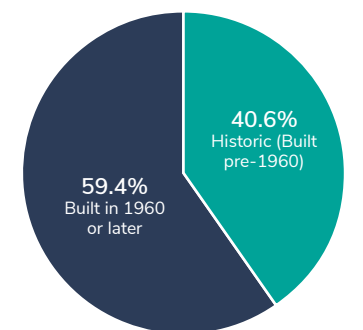
OCCUPIED UNITS BY STATUS (2021)



HOUSING COST BURDENED (2021)



AGE OF HOMES (2021)



MUNICIPAL ELECTION TURNOUT (2021) **15.7%**

MIDTERM ELECTION TURNOUT (2022) **33.4%**

REGISTERED VOTERS (2022) **72,553**

EDUCATIONAL ATTAINMENT (AGE 25+) (2021)

