

City Council District 5

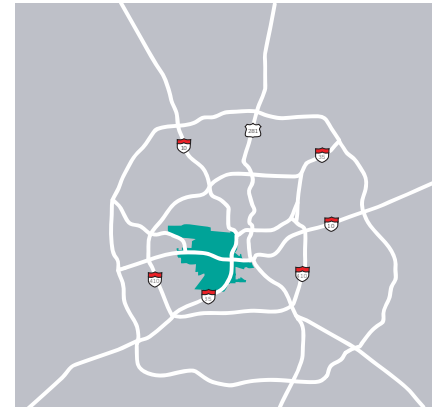
City Council District 5

POPULATION (2021) **141,149**

POPULATION WITH A DISABILITY (2021) **20.2%**

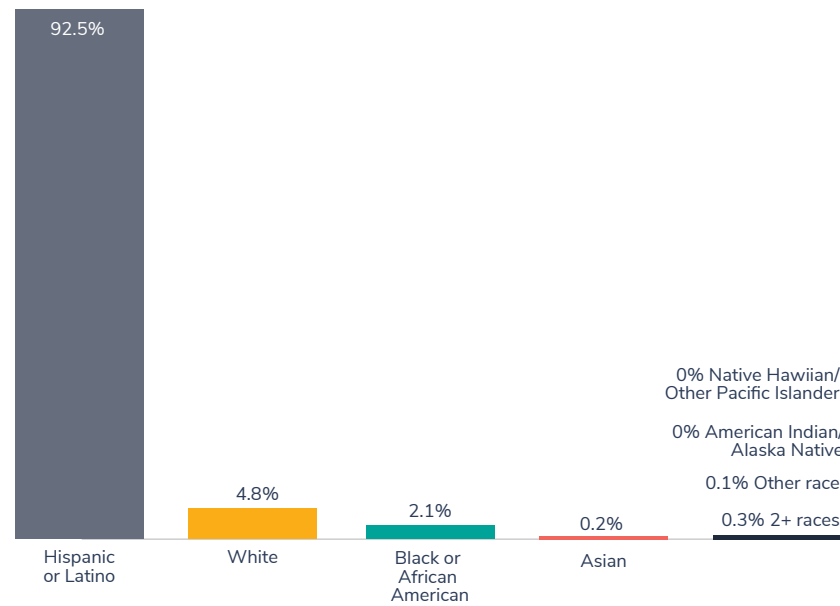
HOUSEHOLDS WITH 1 OR MORE UNDER AGE 18 (2021) **37.3%**

HOUSEHOLDS WITH 1 OR MORE OVER AGE 65 (2021) **31.1%**

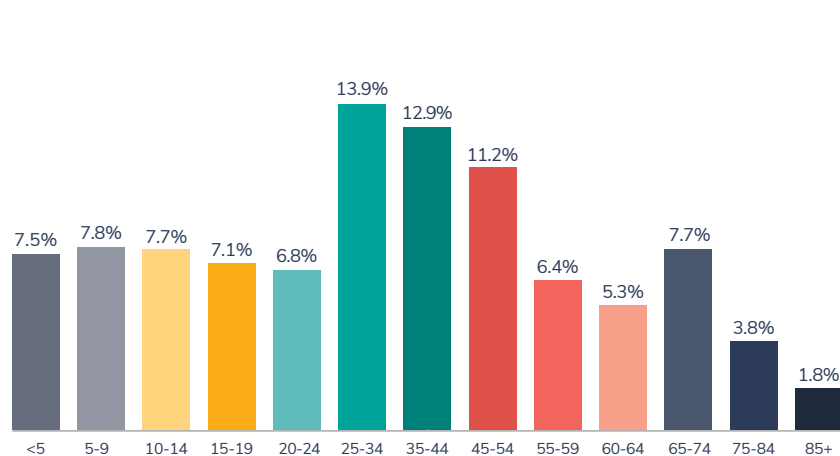


23.9 SQUARE MILES

BY RACE/ETHNICITY (2021)



BY AGE GROUP (2021)



- Community Centers**
Melendrez Community Center
Palm Heights Community Center
- Senior Centers**
District 5 Comprehensive Senior Center
Normoyle Community Center & Comprehensive Senior Center
- 4 Libraries**
- Transit Centers**
Centro Plaza
- Colleges & Universities**
The University of Texas at San Antonio (UTSA) - Downtown Campus
Our Lady of the Lake University
- Landmarks**
Blue Star Arts Complex
Guadalupe Cultural Arts Center
San Antonio Mural Tour
- 41 City Parks**
- 129 SA2020 Nonprofit Partners** serving district constituents
SA2020.org/partners

PER CAPITA INCOME (2021) **\$17,234**

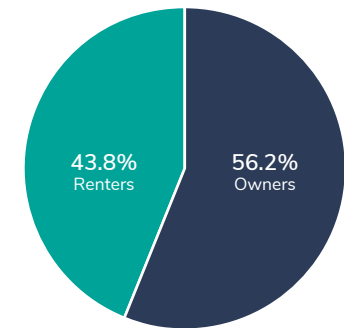
POPULATION LIVING IN POVERTY (2021) **29.4%**

POPULATION AGE <18 LIVING IN POVERTY (2021) **46.7%**

EMPLOYED POPULATION (AGE 19-64) WITHOUT HEALTH INSURANCE (2021) **36.4%**

36.4%

OCCUPIED UNITS BY STATUS (2021)



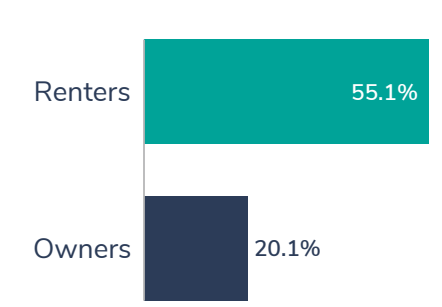
MUNICIPAL ELECTION TURNOUT (2021) **12%**

12%

WORKERS (AGE 16+) USING CARPOOL OR PUBLIC TRANSIT (2021) **20.4%**

20.4%

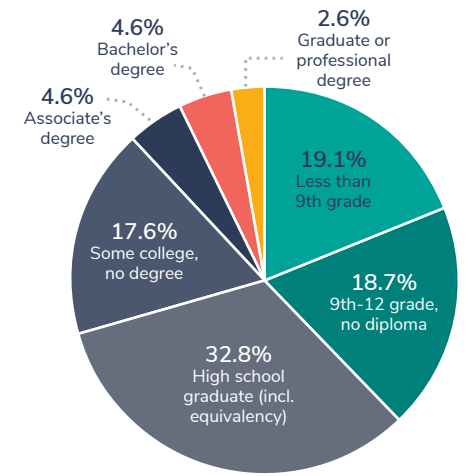
HOUSING COST BURDENED (2021)



MIDTERM ELECTION TURNOUT (2022) **27.7%**

27.7%

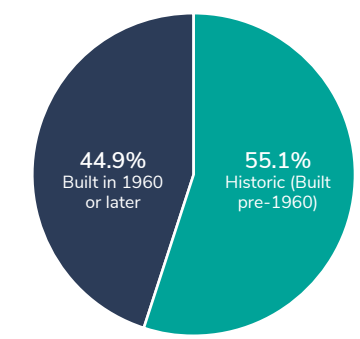
EDUCATIONAL ATTAINMENT (AGE 25+) (2021)



HOUSEHOLDS WITH BROADBAND CONNECTIONS (2021) **72.9%**

72.9%

AGE OF HOMES (2021)



REGISTERED VOTERS (2022) **31,673**

31,673