

City Council District 2

City Council District 2

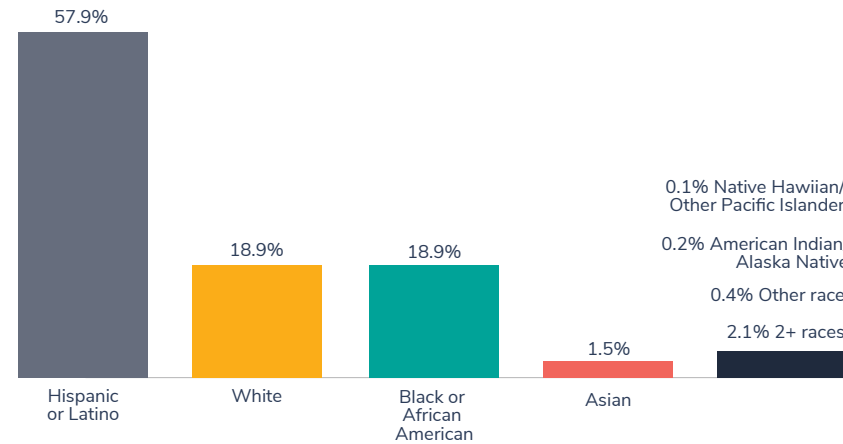
POPULATION (2021) **143,204**

POPULATION WITH A DISABILITY (2021) **17%**

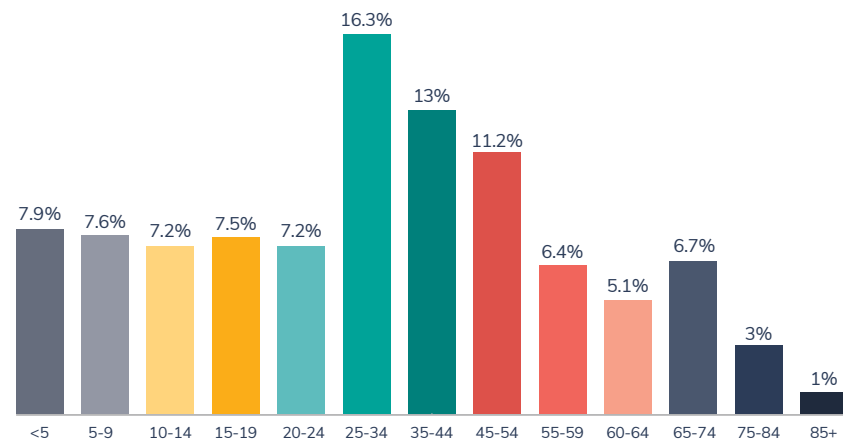
HOUSEHOLDS WITH 1 OR MORE UNDER AGE 18 (2021) **34.8%**

HOUSEHOLDS WITH 1 OR MORE OVER AGE 65 (2021) **22.9%**

BY RACE/ETHNICITY (2021)



BY AGE GROUP (2021)



56 SQUARE MILES

Community Centers

- Claude W. Black Community Center
- Copernicus Community Center
- Dawson Community Center
- Denver Heights Community Center
- Dorie Miller Community Center
- Ella Austin Community Center
- Fairchild Community Center
- Lincoln Community Center
- Woodard Community Center

Senior Centers

- District 2 Senior Center

3 Libraries

Park & Rides

- Ellis Alley Park & Ride

Colleges & Universities

- St. Philip's College
- University of the Incarnate Word

Landmarks

- Home to the largest MLK March in the nation
- The Espee
- Hays Street Bridge
- AT&T Center & Freeman Coliseum

50 Parks

- 127 SA2020 Nonprofit Partners** serving district constituents
- SA2020.org/partners

PER CAPITA INCOME (2021) **\$23,056**

POPULATION LIVING IN POVERTY (2021) **21.8%**

POPULATION AGE <18 LIVING IN POVERTY (2021) **32.3%**

EMPLOYED POPULATION (AGE 19-64) WITHOUT HEALTH INSURANCE (2021) **24.1%**

24.1%

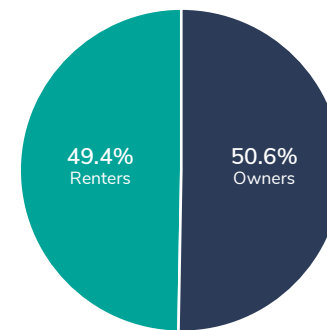
WORKERS (AGE 16+) USING CARPOOL OR PUBLIC TRANSIT (2021) **15.6%**

15.6%

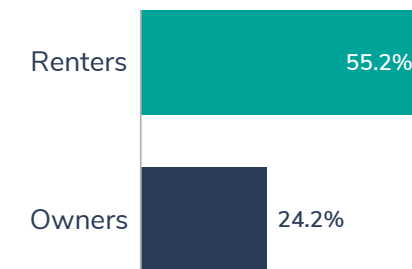
HOUSEHOLDS WITH BROADBAND CONNECTIONS (2021) **80.4%**

80.4%

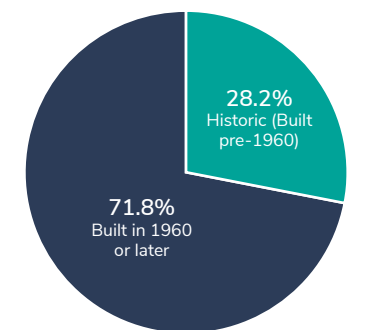
OCCUPIED UNITS BY STATUS (2021)



HOUSING COST BURDENED (2021)



AGE OF HOMES (2021)



MUNICIPAL ELECTION TURNOUT (2021) **14.5%**

14.5%

MIDTERM ELECTION TURNOUT (2022) **36.4%**

36.4%

REGISTERED VOTERS (2022) **74,236**

74,236