

# City Council District 1

# City Council District 1

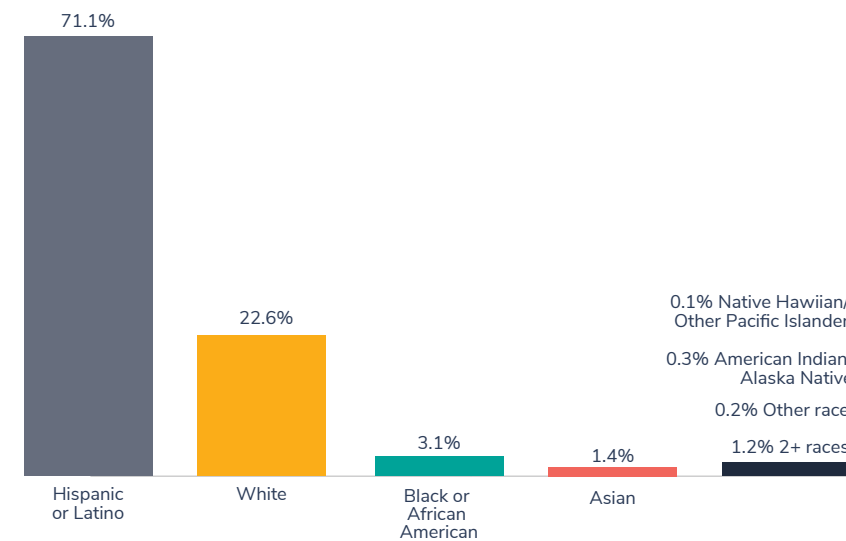
POPULATION (2021) **141,216**

POPULATION WITH A DISABILITY (2021) **14.7%**

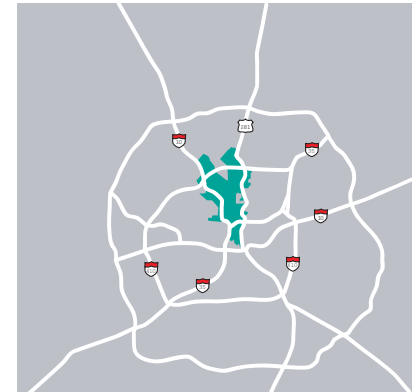
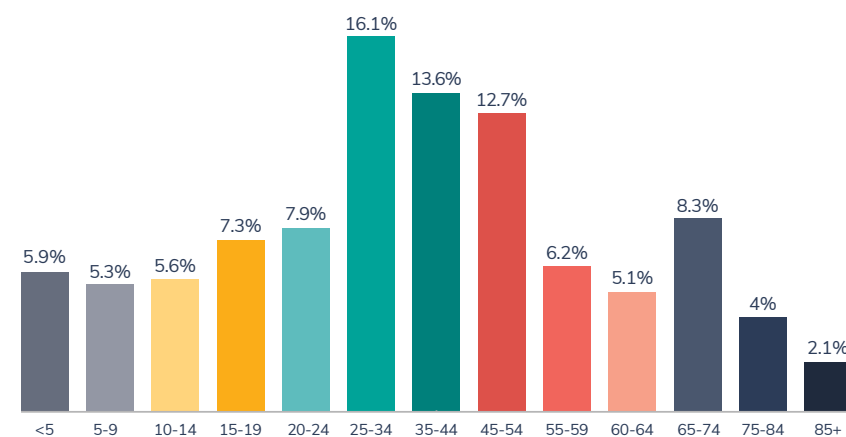
HOUSEHOLDS WITH 1 OR MORE UNDER AGE 18 (2021) **25.9%**

HOUSEHOLDS WITH 1 OR MORE OVER AGE 65 (2021) **26.4%**

BY RACE/ETHNICITY (2021)



BY AGE GROUP (2021)



**28.9** SQUARE MILES

**Community Centers**  
Frank Garrett Multi-Service Center  
Tobin Community Center

**Senior Centers**  
Commander's House Adult & Senior Center  
Granados Adult and Senior Center  
Lions Field Adult and Senior Center  
West End Park Senior Center

**5 Libraries**

**Transit Centers**  
North Star Transit Center

**Colleges & Universities**  
San Antonio College  
Trinity University

**Landmarks**  
The Alamo  
Tech District  
Hemisfair & Yanaguana Garden  
Tower of the Americas  
La Villita  
Historic Market Square

**56 City Parks**

**126 SA2020 Nonprofit Partners**  
serving district constituents  
[SA2020.org/partners](https://SA2020.org/partners)

PER CAPITA INCOME (2021) **\$29,628**

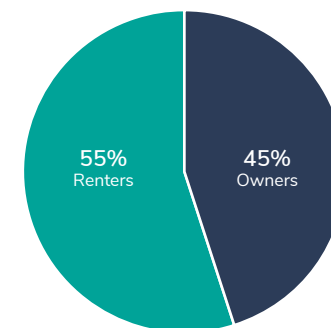
POPULATION LIVING IN POVERTY (2021) **20.1%**

POPULATION AGE <18 LIVING IN POVERTY (2021) **30.7%**

EMPLOYED POPULATION (AGE 19-64) WITHOUT HEALTH INSURANCE (2021)

**27.3%**

OCCUPIED UNITS BY STATUS (2021)



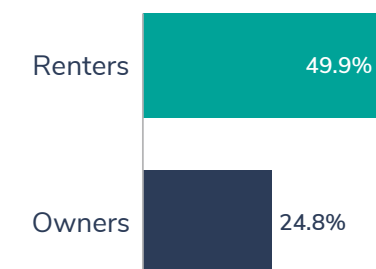
MUNICIPAL ELECTION TURNOUT (2021)

**19.9%**

WORKERS (AGE 16+) USING CARPOOL OR PUBLIC TRANSIT (2021)

**13.7%**

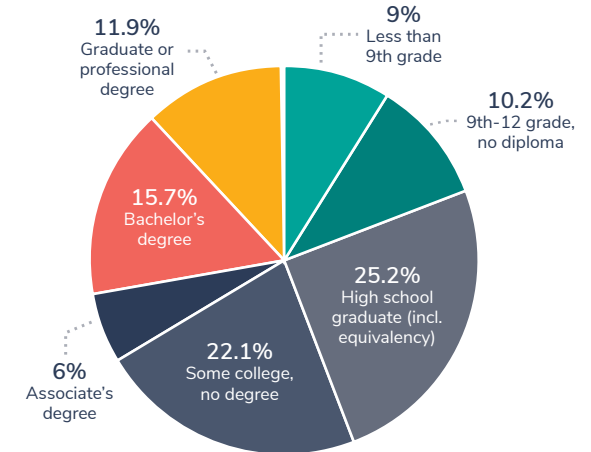
HOUSING COST BURDENED (2021)



MIDTERM ELECTION TURNOUT (2022)

**43.1%**

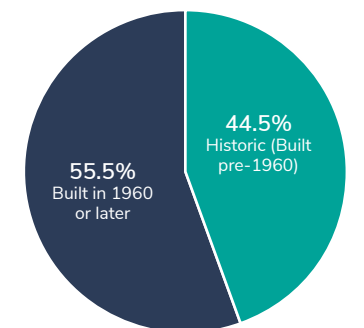
EDUCATIONAL ATTAINMENT (AGE 25+) (2021)



HOUSEHOLDS WITH BROADBAND CONNECTIONS (2021)

**80.5%**

AGE OF HOMES (2021)



REGISTERED VOTERS (2022)

**72,041**