

# Bexar County

# Bexar County

POPULATION (2021) **1,990,522**

POPULATION GROWTH (2016-2021) **+7.1%**

UNSHelterED POPULATION (2022) **1,036**

POPULATION WITH A DISABILITY (2021) **14.2%**

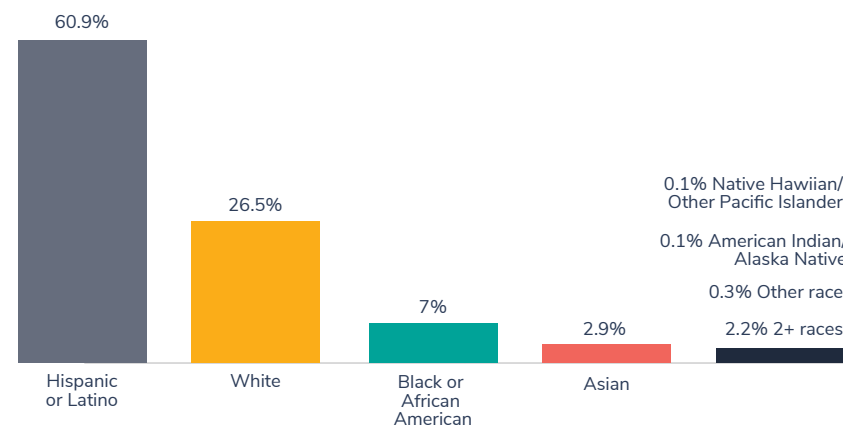
HOUSEHOLDS WITH 1 OR MORE UNDER AGE 18 (2021) **35.4%**

HOUSEHOLDS WITH 1 OR MORE OVER AGE 65 (2021) **24.4%**

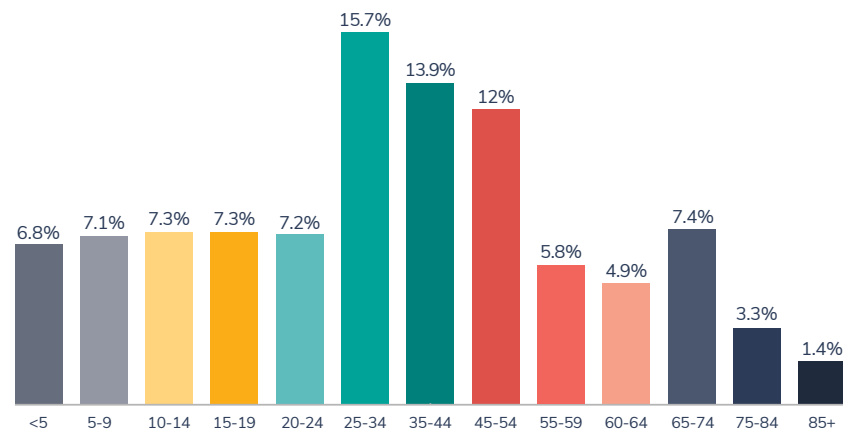


**1,213 SQUARE MILES**

BY RACE/ETHNICITY (2021)



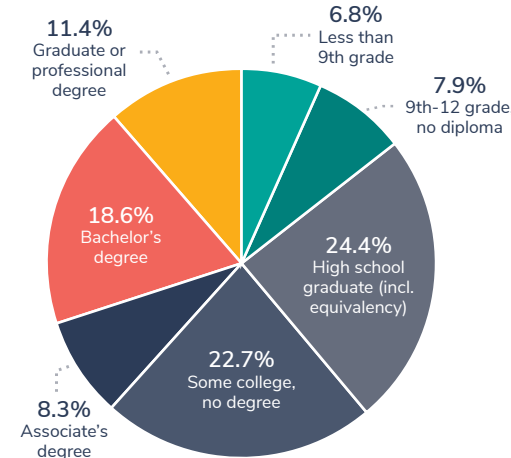
BY AGE GROUP (2021)



**19 School Districts**

- Alamo Heights ISD
- Boerne ISD
- Comal ISD
- East Central ISD
- Edgewood ISD
- Fort Sam Houston ISD
- Harlandale ISD
- Judson ISD
- Lackland ISD
- Medina Valley ISD
- North East ISD
- Northside ISD
- Randolph Field ISD
- San Antonio ISD
- Schertz-Cibolo- Universal City ISD
- Somerset ISD
- South San Antonio ISD
- Southside ISD
- Southwest ISD

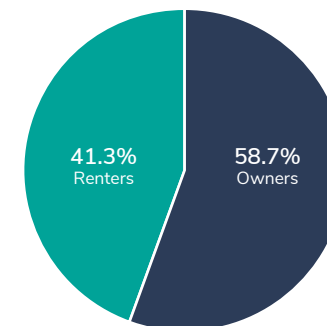
EDUCATIONAL ATTAINMENT (AGE 25+) (2021)



EMPLOYED POPULATION (AGE 19-64) WITHOUT HEALTH INSURANCE (2021)

**18.8%**

OCCUPIED UNITS BY STATUS (2021)



PRESIDENTIAL ELECTION TURNOUT (2020)

**65.1%**

PER CAPITA INCOME (2021) **\$31,233**

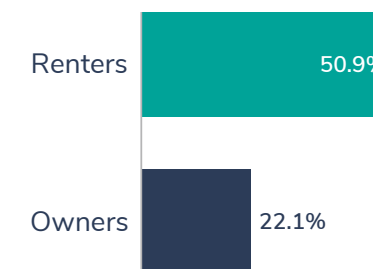
POPULATION LIVING IN POVERTY (2021) **15.1%**

POPULATION AGE <18 LIVING IN POVERTY (2021) **21.4%**

WORKERS (AGE 16+) USING CARPOOL OR PUBLIC TRANSIT (2021)

**13%**

HOUSING COST BURDENED (2021)



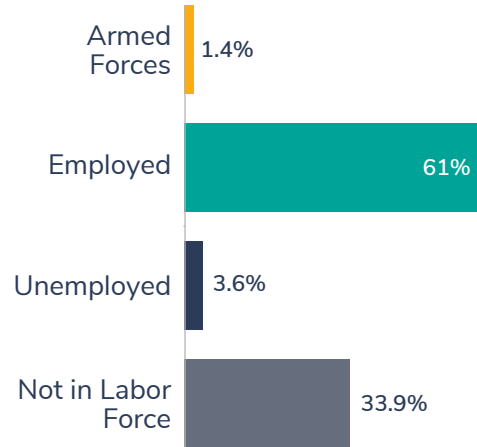
MUNICIPAL ELECTION TURNOUT (2021)

**17.3%**

MIDTERM ELECTION TURNOUT (2022)

**44.1%**

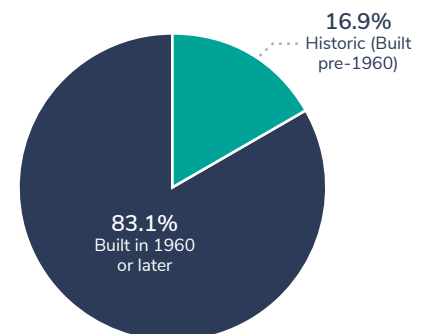
EMPLOYMENT STATUS (2021)



HOUSEHOLDS WITH BROADBAND CONNECTIONS (2021)

**86.7%**

AGE OF HOMES (2021)



REGISTERED VOTERS (2022)

**1,230,335**